





Allwedd

Key

| | | |
|--|---|---|
| Llwybr yr Arfordir |  | Coastal Path |
| Rhan o'r daith ar lôn |  | Part of route on road |
| Y daith ar dir mynediad (ag eithrio llwybrau cyhoeddus gall tir mynediad gael ei gau i gerddwyr am gyfnodau penodol) |  | The route on access land (with the exception of public footpaths, access land may be closed to walkers for limited periods) |
| Llwybr dewisol a traethau |  | Optional path and beaches |
| Llwybr dewisol ar lôn |  | Optional path on road |
| Mannau o ddiddordeb |  | Places of interest |
| Mynediad i draeth |  | Access to beach |
| Parcio (gall fod yn dymhorol) |  | Parking (may be seasonal) |
| Toiledau (gall fod yn dymhorol) |  | Toilets (may be seasonal) |
| Canolfannau Croeso (gall fod yn dymhorol) |  | Tourist Information Centres (may be seasonal) |
| Siopau |  | Shops |
| Llety |  | Accommodation |
| Cyswllt trên |  | Train link |
| Cyswllt bws |  | Bus link |
| Rheilffordd lein bach |  | Narrow gauge railway |
| Golygfán |  | Viewpoint |
| Caffi |  | Cafe |
| Tafarn |  | Pub |
| Safle Picnic |  | Picnic Site |
| Allt Serth |  | Steep Hill |



| |
|--------------------|
| Tudalen Page 9 |
| Tudalen Page 10/11 |
| Tudalen Page 12/13 |
| Tudalen Page 14/15 |
| Tudalen Page 16/17 |
| Tudalen Page 18/19 |
| Tudalen Page 20/21 |
| Tudalen Page 22/23 |